

Figure 2. Historical status of *Oncorhynchus mykiss* in coastal streams of San Mateo County, California

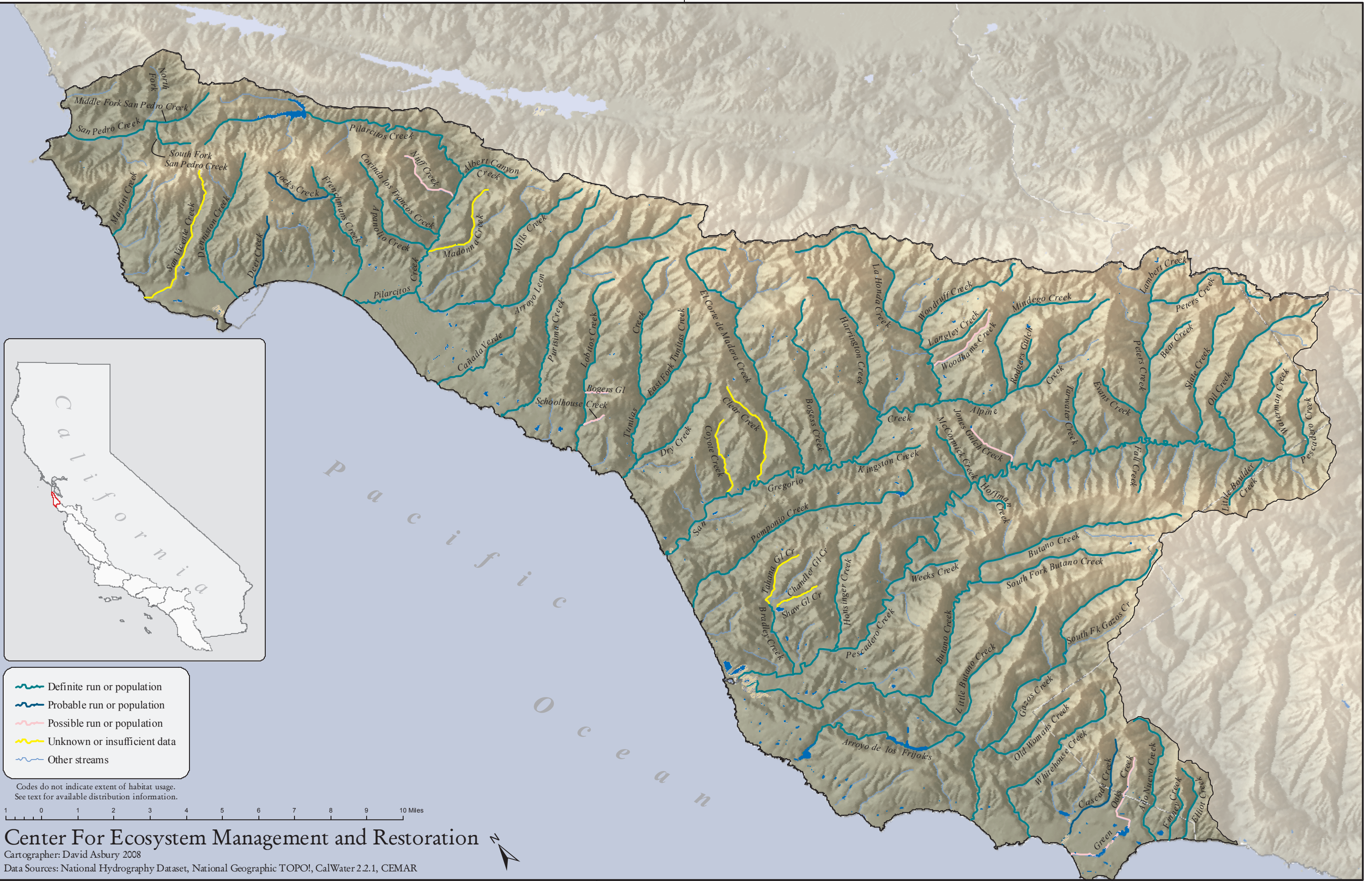
122°30'W






37°30'N

37°30'N

P a c i f i c O c e a n

122°30'W



-  Definite run or population
-  Probable run or population
-  Possible run or population
-  Unknown or insufficient data
-  Other streams

Codes do not indicate extent of habitat usage.
See text for available distribution information.

1 0 1 2 3 4 5 6 7 8 9 10 Miles

Center For Ecosystem Management and Restoration

Cartographer: David Asbury 2008

Data Sources: National Hydrography Dataset, National Geographic TOPO!, CalWater 2.2.1, CEMAR

